








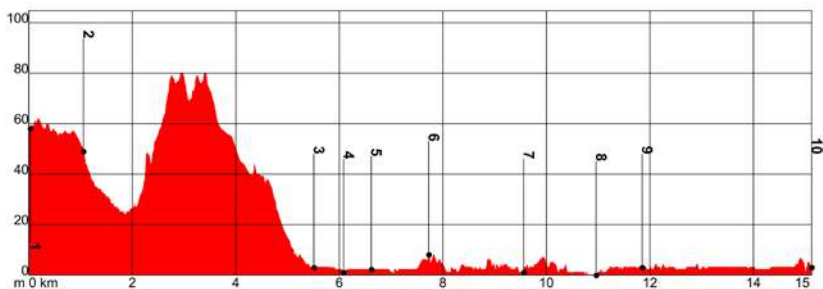


3. VÉLEZ - MÁLAGA • TORROX

Vélez-Málaga (SE) Francisco Aguilar Roundabout (55m)  Torrox Costa Lighthouse (SE) (5m) 

15 km  4 h 00 min  80 m  135 m  Linear  
 On foot  Bike  11.4 km  3.6 km  0 km 

Environment hazards  **1** **2** **3** **4** **5** Underfoot Conditions  **1** **2** **3** **4** **5**
 Navigation  **1** **2** **3** **4** **5** Physical Effort  **1** **2** **3** **4** **5**



- Crossing smaller waterways without a bridge
- Road traffic circulating

GR92 E12

GR92 E12 – Links up from km 5.5 onwards.

Puerta Verde in Vélez-Málaga for 1.4 kilometres at start of the stage.

P O I N T	X	Y	HEIGHT ABOVE SL	DISTANCE
1 Avenue of the Old Malaga Road	402487 /	4070123 /	55 m	Km 0,0
2 La Maroma and Sierra Tejada Viewpoint	403420 /	4069835 /	55 m	Km 1,0
3 The Fountain of Pilar	405200 /	4068738 /	5 m	Km 3,4
4 Algarrobo or Sayalonga River	406245 /	4067109 /	4 m	Km 6,0
5 Mezquitilla Shrine	406740 /	4067064 /	1 m	Km 6,6
6 Mezquitilla Point or Whales Point	407789 /	4066800 /	9 m	Km 7,7
7 Lagos Tower	409544 /	4066766 /	6 m	Km 9,5
8 Güi or Huit Tower	410834 /	4066486 /	6 m	Km 10,9
9 The Winches at El Morche	411640 /	4066169 /	8 m	Km 11,8
10 Torrox Point and Lighthouse	414511 /	4064926 /	9 m	Km 15,1

STAGE 3 MAP



Mapa de la Etapa 3 GR 249

