



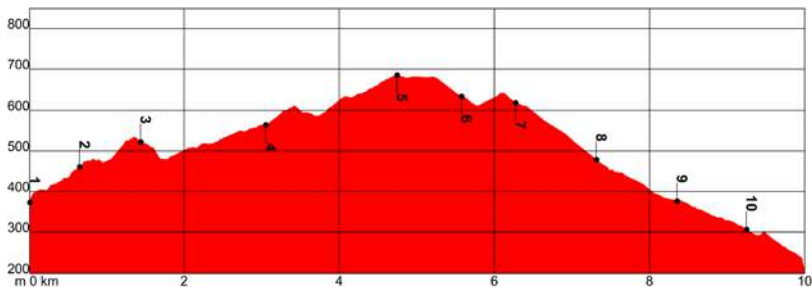



Valle del Abdalajís (NW) (375m) 	El Chorro (S) (230 m) 
10.2 km  3 h 15 min. 	415 m  555 m  Linear  
On foot   	1.5 km  6.9 km  1.8 km 
Environment hazards  <b>1</b> <b>2</b> <b>3</b> <b>4</b> <b>5</b>	Underfoot Conditions  <b>1</b> <b>2</b> <b>3</b> <b>4</b> <b>5</b>
Navigation  <b>1</b> <b>2</b> <b>3</b> <b>4</b> <b>5</b>	Physical Effort  <b>1</b> <b>2</b> <b>3</b> <b>4</b> <b>5</b>



-  Road traffic circulating on tarmac section
- Sharing the pathway with climbers
- Possibility of falling rocks when at foot of rockfaces
- Downhill mountain bikers, above all in the Pine forest

**GR 7 E4** Tarifa to Athens, overlap, except for the first 1.4km  
**PR-A 85** El Nacimiento pathway & **PR-A 390** Huma peak, partial overlap  
**GR 249** Partial overlap with Stage 20  
**SLA-207** Arabic Staircase circular route, partial overlap

P O I N T	X	Y	HEIGHT ABOVE SL	DISTANCE
1.Start point	349980	4088640	375 m	Km 0,0
2.Climbing crag	349460	4088510	460 m	Km 0,6
3.El Tajo del Cuervo outcrop	348745	4088355	525 m	Km 1,4
4.Los Palmitos fault	347425	4088115	565 m	Km 3,0
5.El Puntal estate	346095	4087940	685 m	Km 4,7
6.El Arrejanado estate	345390	4087515	635 m	Km 5,5
7.Flandes pass	345060	4087270	620 m	Km 6,2
8.Arabic Staircase	344225	4086880	480 m	Km 7,2
9.Haza del Río Public Upland	343975	4086490	375 m	Km 8,3
10.Los Castellones and Las Frontales crags	343560	4086605	310 m	Km 9,1
11.End point	343265	4086030	230 m	Km 10,2

