




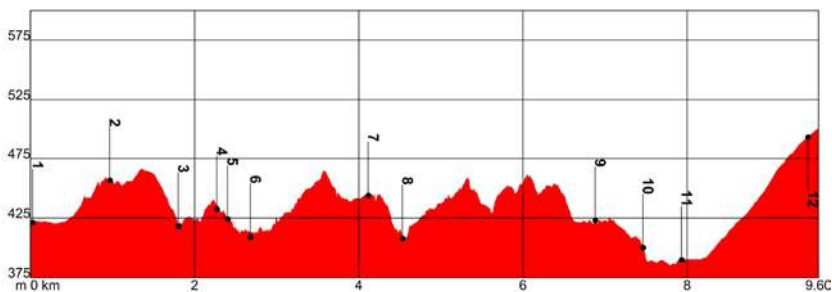
## 25. BENAJOJÁN TRAIN STATION • JIMERA DE LÍBAR

River Guadiaro (435m)  Jimera de Líbar Fountain (S) (520m) 

9.6 km  3 h  320 m  240 m  Linear  

On foot    1.8 km  2.3 km  5.5 km 

Environment hazards  **1** **2** **3** **4** **5** Underfoot Conditions  **1** **2** **3** **4** **5**  
 Navigation  **1** **2** **3** **4** **5** Physical Effort  **1** **2** **3** **4** **5**



PR-A 253

Ronda - Benaoján

GR 141

Great Path of the Serranía de Ronda

SL-A 139

El Gato cave

PR-A 255

Jimera de Líbar - Cortes de la Fra.

SL-A 138

River Guadiaro

PR-A 258

Jimera de Líbar - Atajate

P O I N T	X	Y	HEIGHT ABOVE SL	DISTANCE
1.River Guadiaro	299371	4065323	435 m	Km 0
2.Viewpoint of Benaoján and the station	299196	4064812	465 m	Km 0,7
3.El Agua stream and estate	298829	4064102	425 m	Km 1,6
4.The Tunnel pool	298692	4063777	440 m	Km 2,0
5.El Quejigal estate footpath	298780	4063685	428 m	Km 2,2
6.Fuente Enrique stream	298707	4063453	415 m	Km 2,5
7.Rock shelter	298011	4062402	442 m	Km 3,8
8.Seco stream	297834	4062125	408 m	Km 4,3
9.Location of the train accident	296563	4060569	415 m	Km 6,5
10.Livestock track over the railway	296218	4060113	400 m	Km 7,1
11.Jimera station carriages	296106	4059762	390 m	Km 7,6
12.Fountain	296633	4058399	520 m	Km 9,6



