



















24. RONDA • BENAJOÁN TRAIN STATION

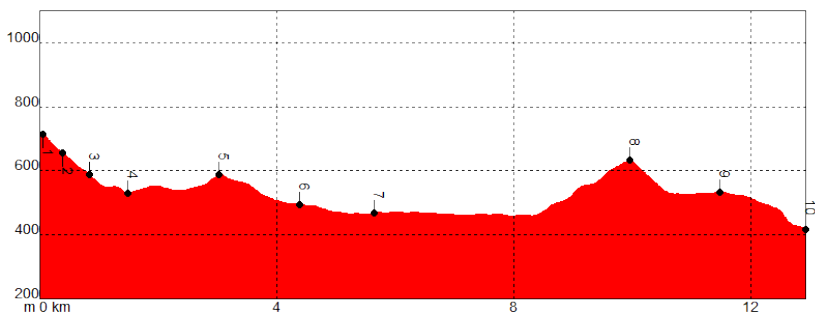
Ronda (W) (770m)  Benaoján train station (S) (420 m) 

13.7 km  4 h  270 m  572 m  Linear  

On foot    6.1 km  5.4 km  2.2 km 

Environment hazards  **1** **2** **3** **4** **5** Underfoot Conditions  **1** **2** **3** **4** **5**

Navigation  **1** **2** **3** **4** **5** Physical Effort  **1** **2** **3** **4** **5**



- Road traffic circulating on tarmacked surfaces
- Railway level crossing with no barriers

GR-141

Great Path of the Ronda Hills, overlap

SL-A 38

Loop of La Caldera – El Tajo mills, partial overlap

PR-A 251

Ronda-Montejaque y **PR-A 253**, Ronda-Benaoján, coincidencia parcial

GR7 E4

Tarifa to Athens, partial overlap

SL-A 138

River Guadiaro & **SL-A 139** El Gato cave, link up at end

P O I N T	X	Y	HEIGHT ABOVE SL	DISTANCE
1. Plaza del Campillo square	306530 /	4068040 /	770 m	Km 0,0
2. El Viento pass	306365 /	4067990 /	695 m	Km 0,4
3. View of Puente Nuevo bridge	306225 /	4068115 /	620 m	Km 0,8
4. River Guadalévín	306150 /	4068540 /	555 m	Km 1,5
5. La Muela pass	304940 /	4069065 /	605 m	Km 3,0
6. La Indiana	304010 /	4069765 /	500 m	Km 4,4
7. Level crossing	302860 /	4069745 /	475 m	Km 5,7
8. Ronda pass	299745 /	4067200 /	635 m	Km 10,0
9. Benaoján	298990 /	4066375 /	530 m	Km 11,5
10. River Guadiaro	299390 /	4065315 /	420 m	Km 13,7

