

















29. CASARES • ESTEPONA

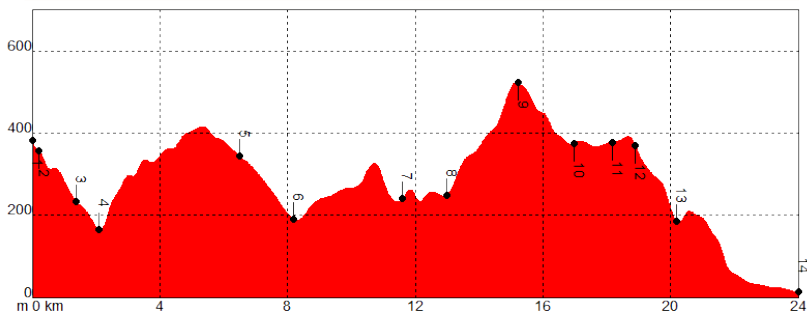
Plaza de España de Casares (C) (380 m)  Roundabout on Juan Carlos I Avenue, Estepona (N) (12m) 

24.2 km  7 h  1.170 m  2.680 m  Linear  

On foot    3.3 km  17.2 km  3.7 km 

Environment hazards  **1** **2** **3** **4** **5** Underfoot Conditions  **1** **2** **3** **4** **5**

Navigation  **1** **2** **3** **4** **5** Physical Effort  **1** **2** **3** **4** **5**



- Road traffic circulating between km 6 & 7
- Frequent fording of streams
- Electricity pylons in Sierra Bermeja

PR-A 162 Casares – Manilva, overlap until Point 4 (km 2)

PR-A 164 Estepona – Los Reales, overlap from km 19 to km 20.7

P O I N T	X	Y	HEIGHT ABOVE SL	DISTANCE
1. Plaza de España (Spain Square), Casares	296285	/ 4035600	/ 380 m	Km 0
2. Zip line	296310	/ 4035380	/ 360 m	Km 0,20
3. Fountain and Convento of Santa Catalina	296280	/ 4034385	/ 235 m	Km 1,40
4. Arroyo de los Molinos stream	296520	/ 4033800	/ 165 m	Km 2,10
5. Sierra Bermeja viewpoint	298430	/ 4035800	/ 350 m	Km 6,50
6. Ford of Arroyo Vaquero stream	299150	/ 4035410	/ 200 m	Km 8,20
7. Refuse tip	300950	/ 4036315	/ 235 m	Km 11,65
8. Dolmens of Corominas & Los Pedregales	302015	/ 4036045	/ 250 m	Km 13,00
9. Arroyo de la Miel stream	303200	/ 4036910	/ 525 m	Km 15,30
10. Las Minas ravine	304110	/ 4037580	/ 375 m	Km 17,00
11. Guadalobón ravine	304420	/ 4037905	/ 380 m	Km 18,25
12. Start of the footpath	304980	/ 4037635	/ 375 m	Km 19,00
13. Large open space	305075	/ 4036590	/ 185 m	Km 20,30
14. Juan Carlos I Avenue, Estepona	306590	/ 4033790	/ 13 m	Km 24,20

