





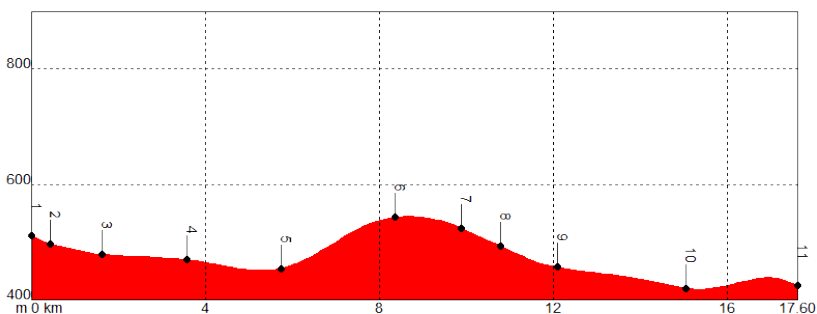


Km 6.5 of Stage 17 – El Pegote Ridge (520m)  Fuente de Piedra (W) (430m) 

176 km  4 h 30 min.  150 m  260 m  Linear  

On foot    5.3 km  9.4 km  2.9 km 

Environment hazards  **1** **2** **3** **4** **5** Underfoot Conditions  **1** **2** **3** **4** **5**
 Navigation  **1** **2** **3** **4** **5** Physical Effort  **1** **2** **3** **4** **5**

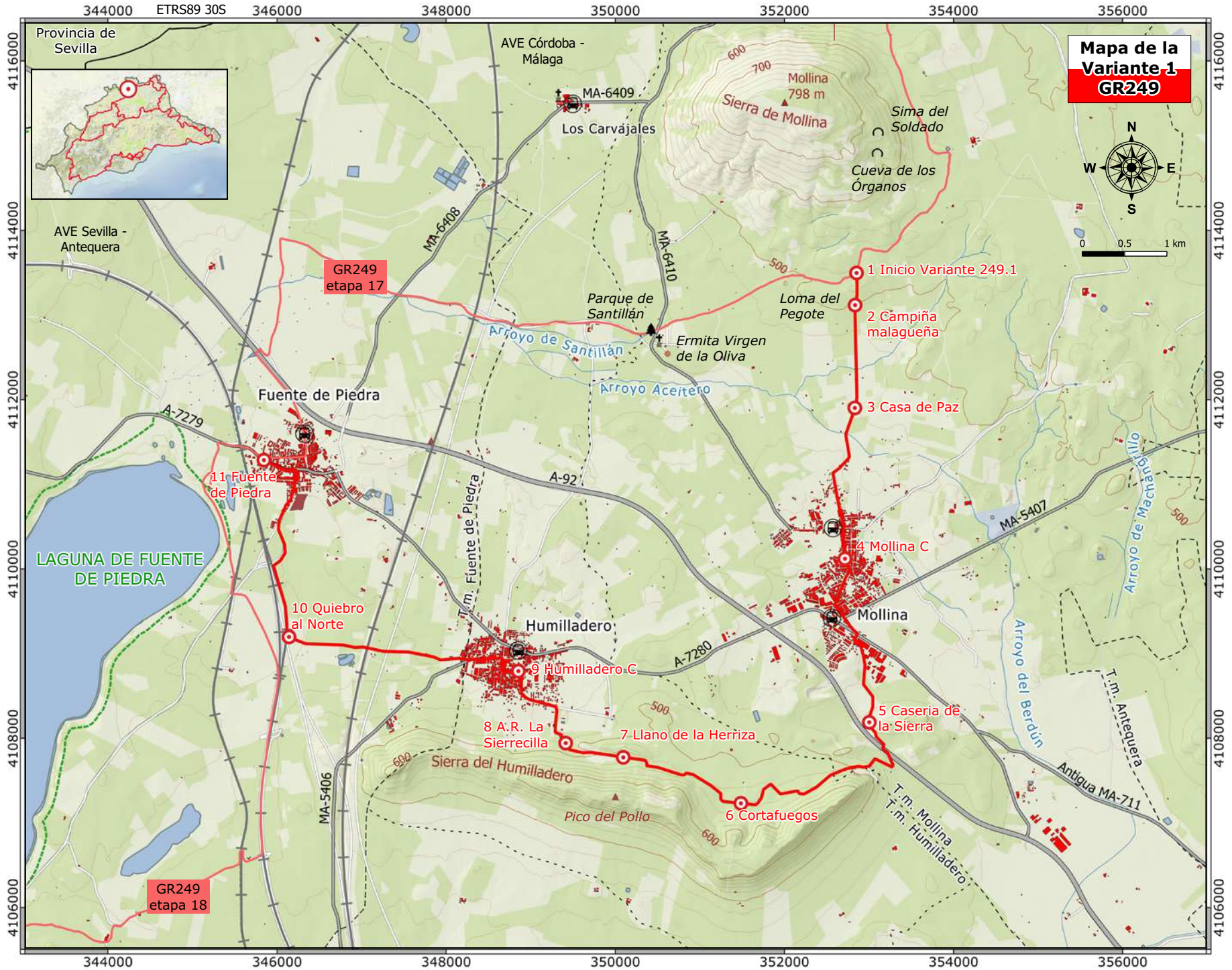


- Farm traffic circulating on the tracks
- Transit through urban areas
- Beehives in the Sierra de Humilladero

GR 249

Stage 17 – Overlap at the start and end of the Alternative

P O I N T	X	Y	HEIGHT ABOVE SL	DISTANCE
1. Start point	352853 /	4113497 /	520 m	Km 0,0
2. Malaga's open countryside	352836 /	4113116 /	505 m	Km 0,4
3. House of Peace	352833 /	4111902 /	485 m	Km 1,6
4. Mollina (C)	352716 /	4110121 /	480 m	Km 3,5
5. La Sierra estate	353004 /	4108189 /	470 m	Km 5,7
6. Firebreak	351485 /	4107232 /	530 m	Km 8,4
7. La Herriza plains	350094 /	4107775 /	505 m	Km 9,9
8. La Sierrecilla Recreational area	349414 /	4107943 /	490 m	Km 10,8
9. Humilladero (C)	348854 /	4108793 /	455 m	Km 12,1
10. Sharp turn to the north	346142 /	4109197 /	425 m	Km 15,1
11. Fuente de Piedra (W)	345845 /	4111286 /	430 m	Km 17,6



Mapa de la Variante 1 GR249



GR249 etapa 18

GR249 etapa 17

11 Fuente de Piedra

10 Quiebro al Norte

9 Humilladero C

8 A.R. La Sierrecilla

7 Llano de la Herriza

6 Cortafuegos

5 Casería de la Sierra

4 Molina C

3 Casa de Paz

2 Campiña malagueña

1 Inicio Variante 249.1