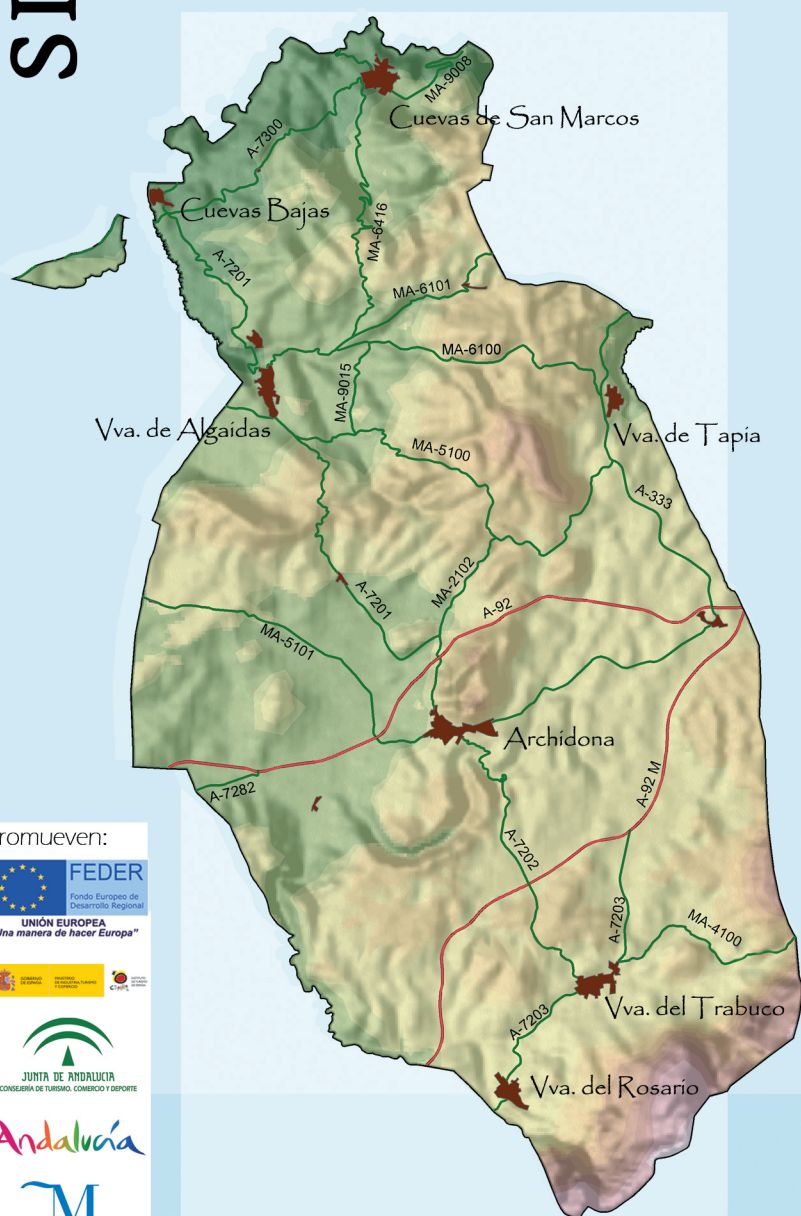


de MÁLAGA

Plan de Competitividad Turística

A natural corridor between The Vegas of Antequera and Granada, historically a route between the Guadalquivir region and the steppes and mountains area of Andalucía. The northeastern region of Málaga is located in a central position, in a crossroad of routes and cultures.

We can divide this territory into three very differentiated zones: the northern zone formed by the villages of Cuevas Bajas, Cuevas de San Marcos, Villanueva de Tapia and Villanueva de Algaidas; Archidona situated in the centre of the region; and Villanueva del Rosario and Villanueva del Trabuco, located in the southern zone where the landscape has great importance with a chain of mountains that cross the province of Málaga.



Places to See
Places to See
Places to See

- Ntra. Sra. de los Dolores Parochial Church (c. XVIII – XX)
- Virgen del Puente and San Antonio Chapels (c. XX)
- El Pilar Hermitage (c. XX), San Isidro Hermitage (c. XX), San Juan Hermitage (c. XX)
- Los Villares Quarter, El Caz Square, España Square in the urban area.
- Small Villages known as Las Beatas, El Chorrillero, La Moheda, Casilla Vaca, Los Morales and El Cortijuelo.
- Mountains and nature spaces like “Fuente de los 100 caños” and the banks of the Guadalhorce River.
- El Caz Monument (c.XX)


Gastronomy

- La Olla (Hot stew)
- Guisillo de San José (a typical stew)
- Gazpachuelo (hot soup made with egg)
- Pestiños, borrachuelos, roscos carreros,.. (typical cakes)

Festivals

- La Candelaria (February 2nd)
- Carnival
- Easter
- San Marcos, traditional picnic in the countryside (April 25th)
- San Isidro in Las Beatas (May 15th)
- San Antonio Festival (around June 13th)
- San Juan Celebration in Los Morales (around June 24th)
- August Fair
- Festival in honour of Virgen de los Dolores, taking place around September 15th, the most important day of the year.
- Virgen del Pilar in La Moheda (October 12th)

Vva. del Trabuco, Plaza del Prado, nº 1. Tfno: 952 75 10 21 www.villanuevadeltrabuco.com




























Promueven:

Colabora:



VILLANUEVA DEL TRABUCO

- | | | | |
|---|----------------|---|--|
|  | Tourism Office |  | Virgen del Puente Hermitage (c.XX) |
|  | Police station |  | San Antonio Hermitage (c.XX) |
|  | Cash dispenser |  | El Prado Fountain |
|  | Internet Point |  | Library |
|  | Town Hall |  | Caz Monument |
|  | Bus stop |  | Ntra. Sra. Dolores Church (c.XVII-XX) |
|  | Petrol Station |  | Civil Guard |
|  | Car Park |  | Market |
|  | Viewpoint |  | Old People Centre/Exhibition centre |
|  | Post Office |  | Gym |
|  | Chemist's |  | Culture building /
Municipal music school |
|  | Health Centre |  | Open-air gym for adults |
| | |  | Multiused building |

