



















## 23. EL BURGO · RONDA

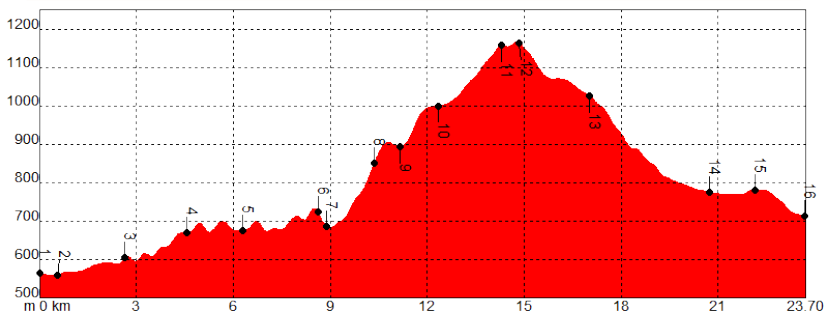
The Plaza with a statue to Pasos Largos, El Burgo (S) (565m)  Ronda's Fairground (NE) (730m) 

23.7 km  7 h 30 min  1040 m  875 m  Travesía  

On foot    3.2 km  17 km  3.5 km 

Environment hazards  **1** **2** **3** **4** **5** Underfoot Conditions  **1** **2** **3** **4** **5**

Navigation  **1** **2** **3** **4** **5** Physical Effort  **1** **2** **3** **4** **5**



- Crossing the River Turón during floods
- The Lifa Pass, for its Height above SL (1,160m)

GR-243

Overlap with Stage 1, in the opposite direction

PR-A 71

Partial overlap from Point 14

S.U.P.

3 Footpaths for Public Use in The National Park of the Sierra de la Nieves – overlapping for the first 9km. Crossing paths with the Puerte Verde de Marbella at Point 14

P O I N T	X	Y	HEIGHT ABOVE SL	DISTANCE
1. 'Pasos Largos' Gardens in El Burgo	326006 /	4073414 /	565 m	Km 0
2. Turn-off to the Fuensanta path	325873 /	4073075 /	555 m	Km 0,3
3. El Dique dam & Azud Largo pool	324119 /	4072869 /	585 m	Km 2,4
4. El Nacimiento dam	323190 /	4072042 /	660 m	Km 4,3
5. La Hierbabuena dam & country estate	322127 /	4071479 /	665 m	Km 6,0
6. Start of the footpath	321109 /	4070297 /	725 m	Km 8,4
7. Ford over the River Turón (or El Burgo)	320975 /	4070316 /	670 m	Km 8,7
8. Turpentine woods at Lifa & crags	320029 /	4070271 /	830 m	Km 10,1
9. Lifa Tower	319379 /	4070033 /	890 m	Km 11,0
10. Cortijo de Lifa estate	318364 /	4069621 /	995 m	Km 12,1
11. View of the Lifa Valley	317167 /	4068913 /	1.140 m	Km 14,0
12. Lifa pass	316706 /	4068651 /	1.160 m	Km 14,6
13. View of the Aguaya Plains and Ronda	314754 /	4068366 /	1.040 m	Km 16,8
14. Crossroads of the Venta Ramirón & Aerodrome	311301 /	4068403 /	780 m	Km 20,5
15. Bilbao pass	309984 /	4068763 /	790 m	Km 22,0
16. Ronda fairground	308315 /	4069625 /	725 m	Km 23,7

